

**Figure 1: Stormwater Treatment Areas**

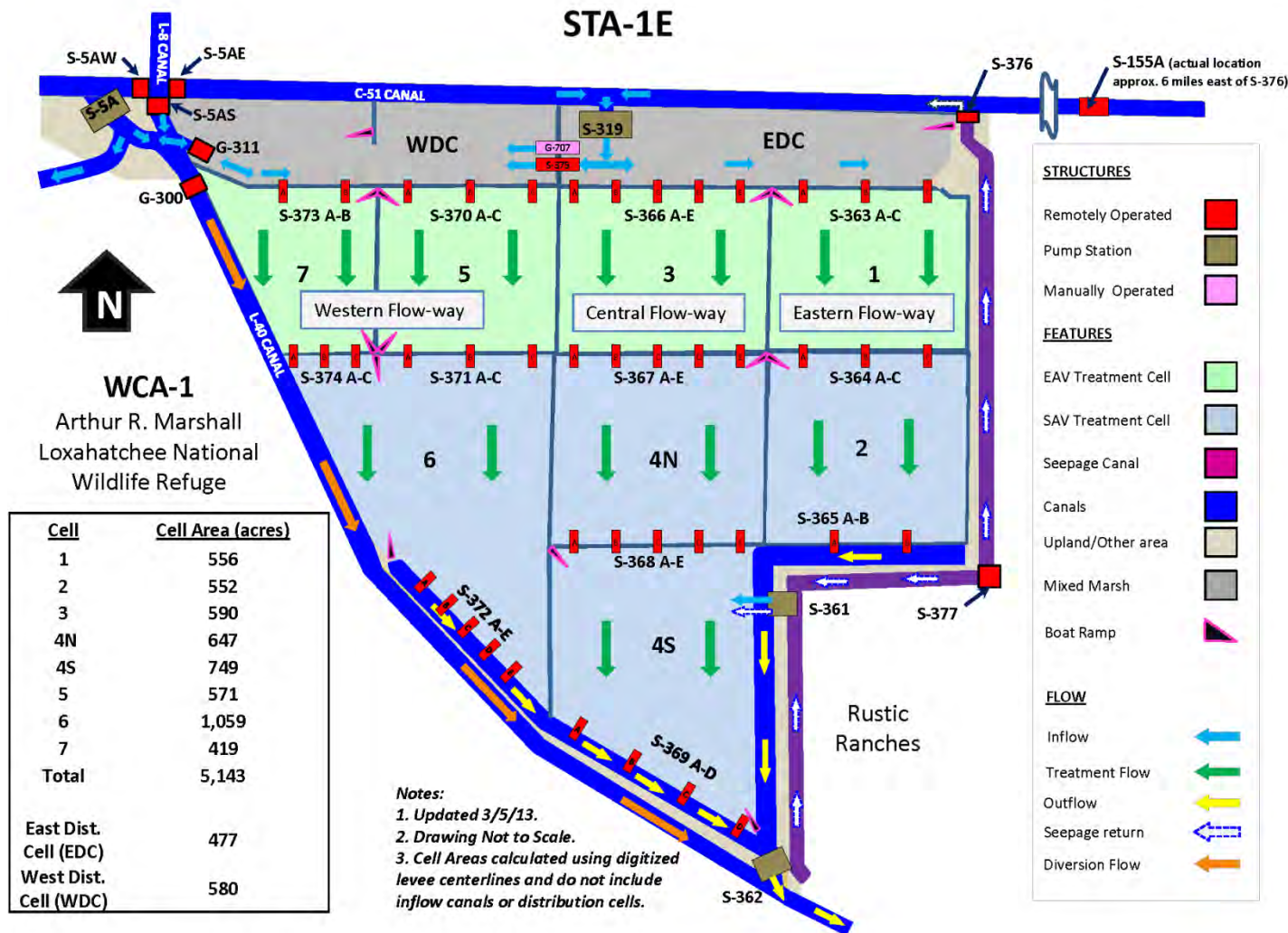


Figure 2: STA1E Layout Map

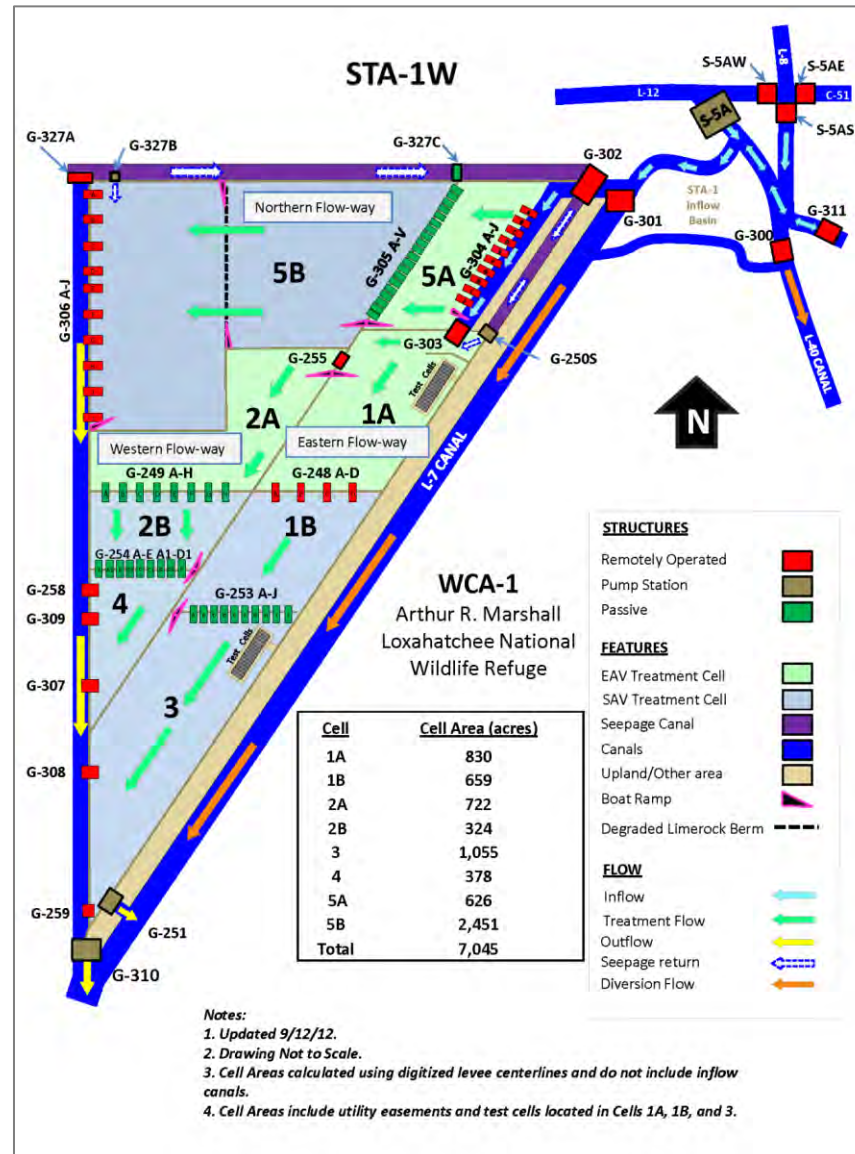


Figure 2: STA1W Layout



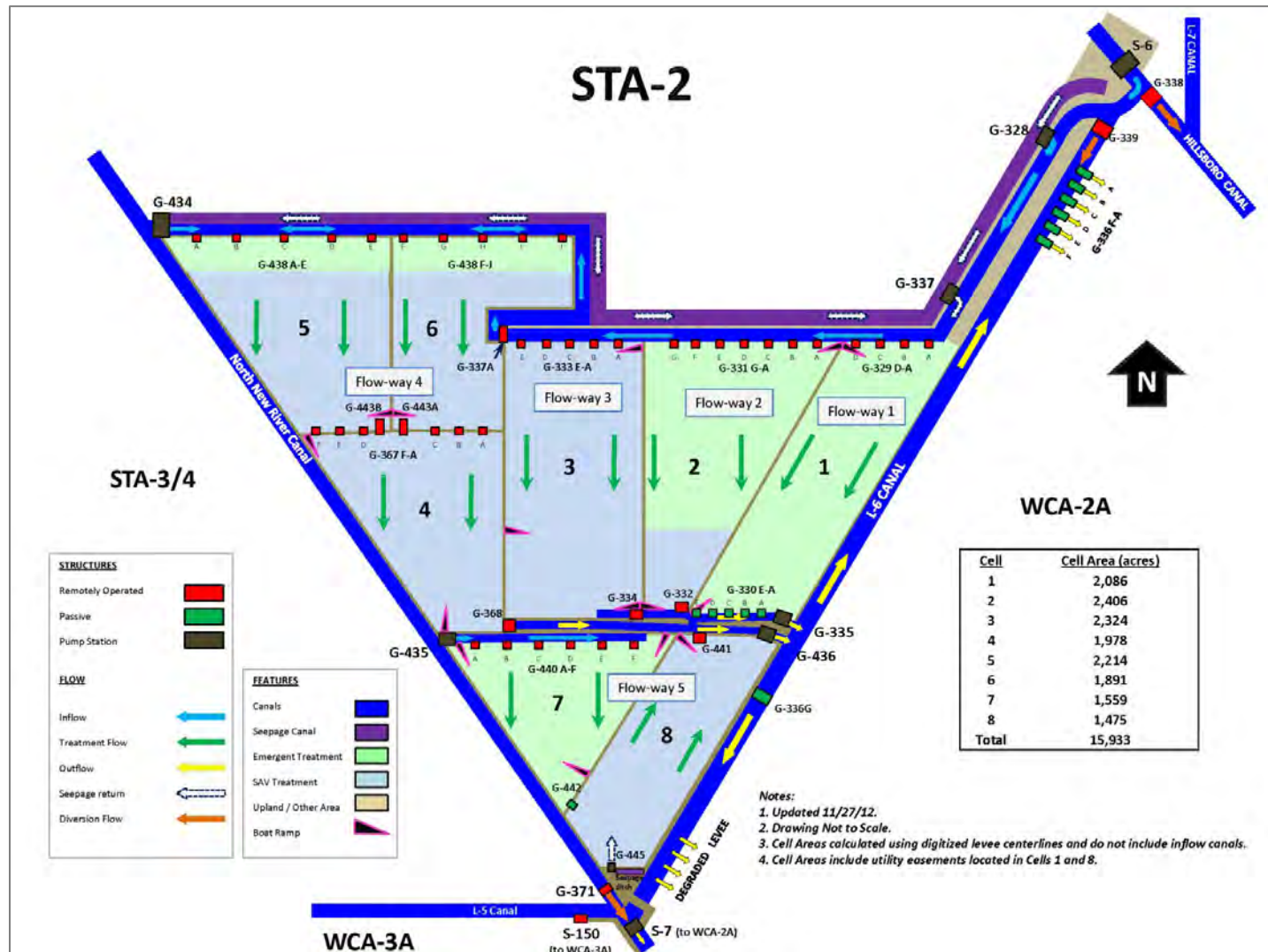


Figure 2: STA2 Site Location Map

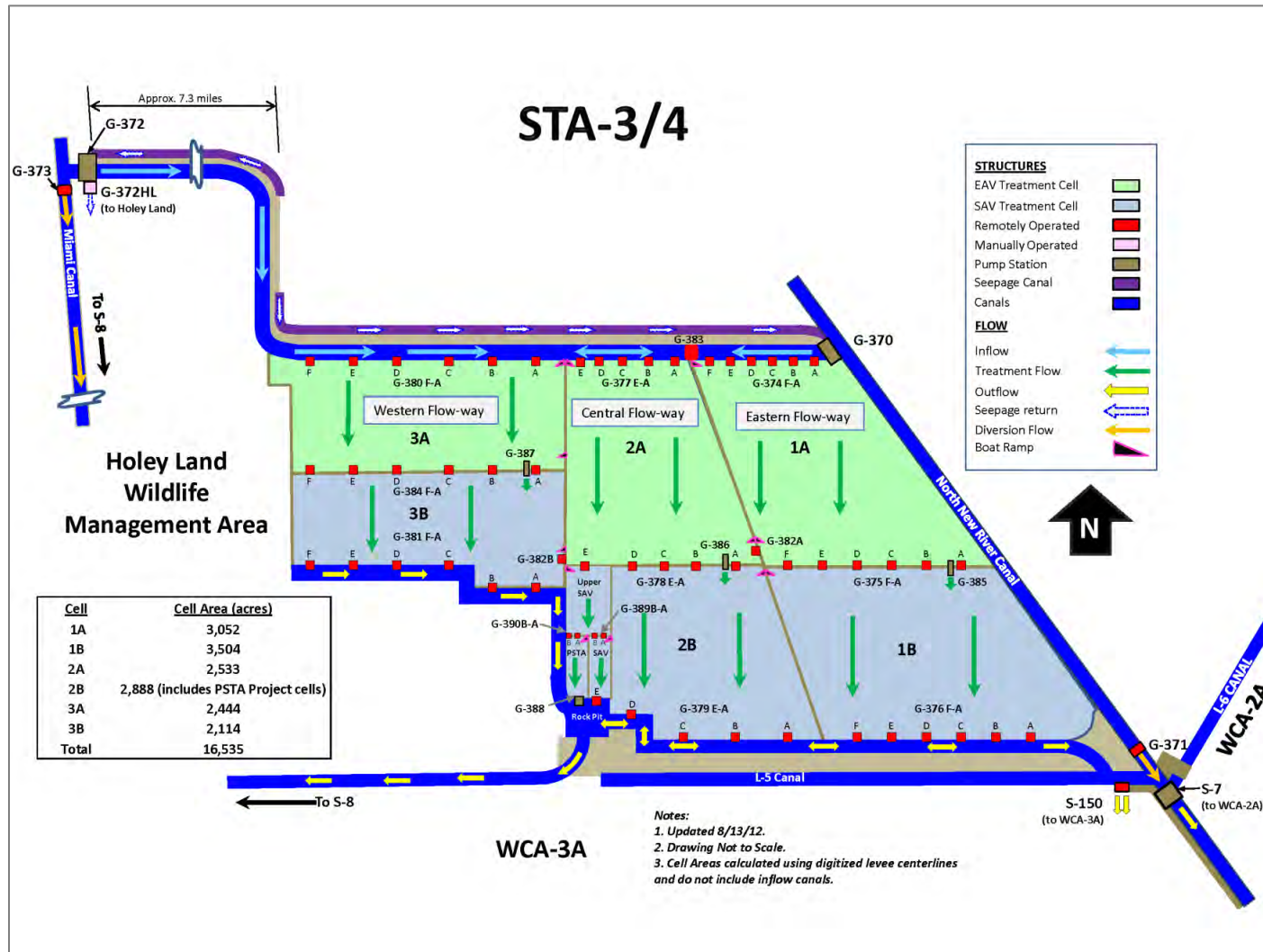


Figure 2: Project STA3/4 Station Map

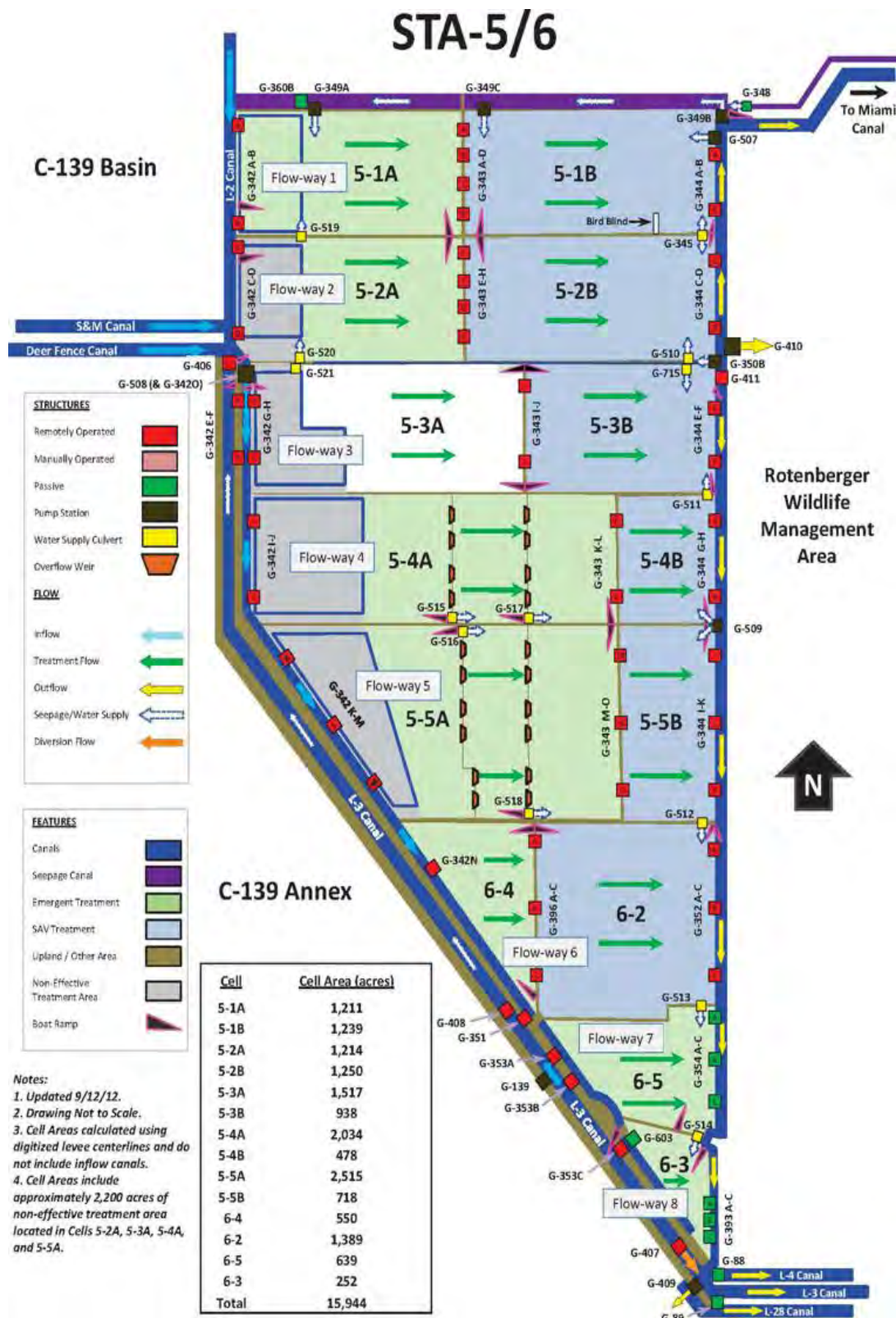


Figure 2: STA5/6 Structures and Flow