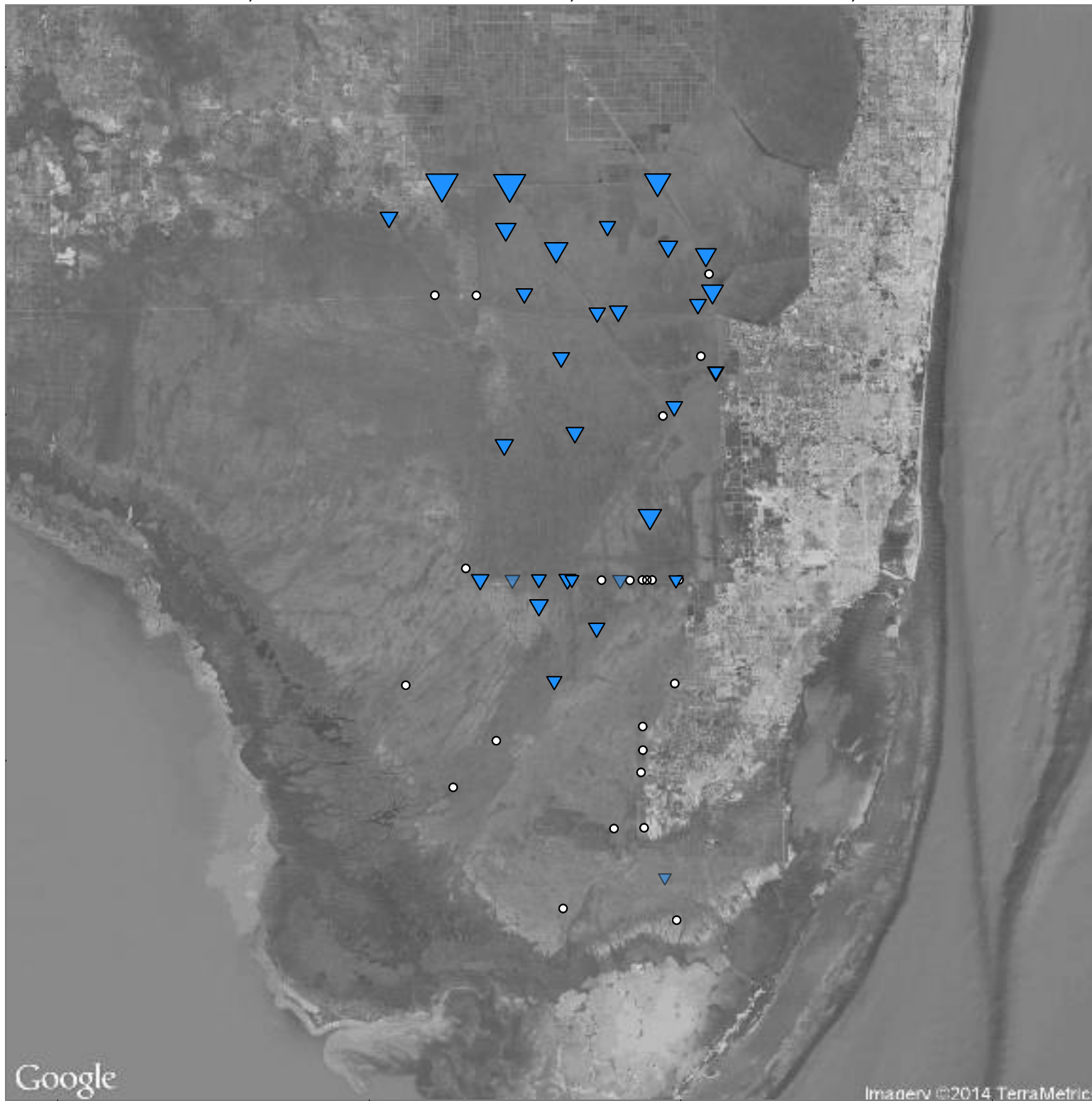


Trend Results (Marsh=Geomean, Structure=FWM)

Variable: TP, Method: SeasonalKendall, Period: WY2003–2014, Season: All



Slope Sign

- No Trend
- ▼ Decreasing

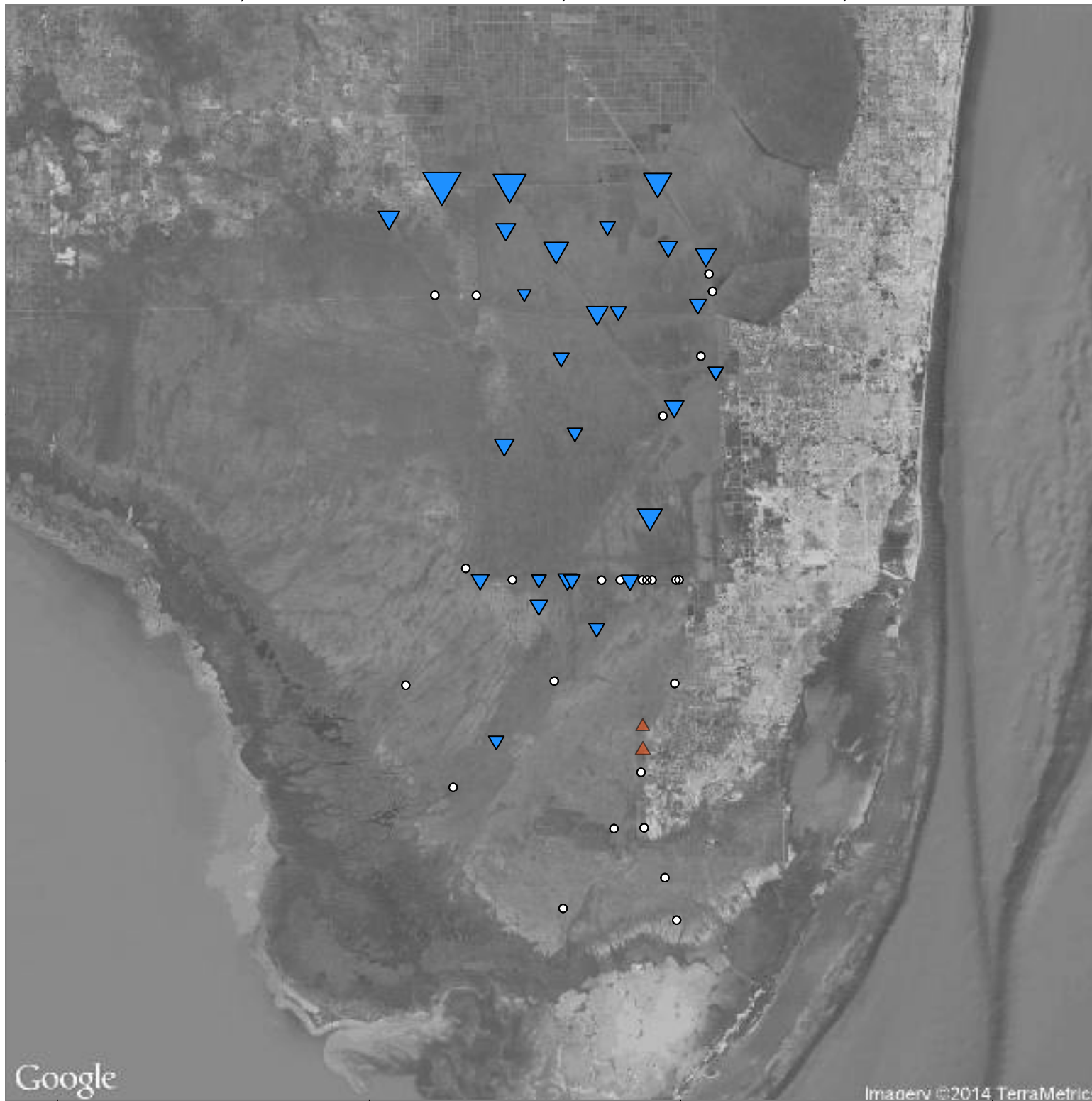
Significance

- ▼ p<=0.05
- ▼ 0.05<p<=0.10
- p>0.10

Slope Magnitude (%/yr)

- ▼ 0
- ▼ 5
- ▼ 10
- ▼ 15
- ▼ 20

Trend Results (Marsh=Geomean, Structure=FWM)
Variable: TP, Method: SeasonallKendall, Period: WY2003–2014, Season: Wet



Slope Sign

- No Trend
- ▼ Decreasing
- ▲ Increasing

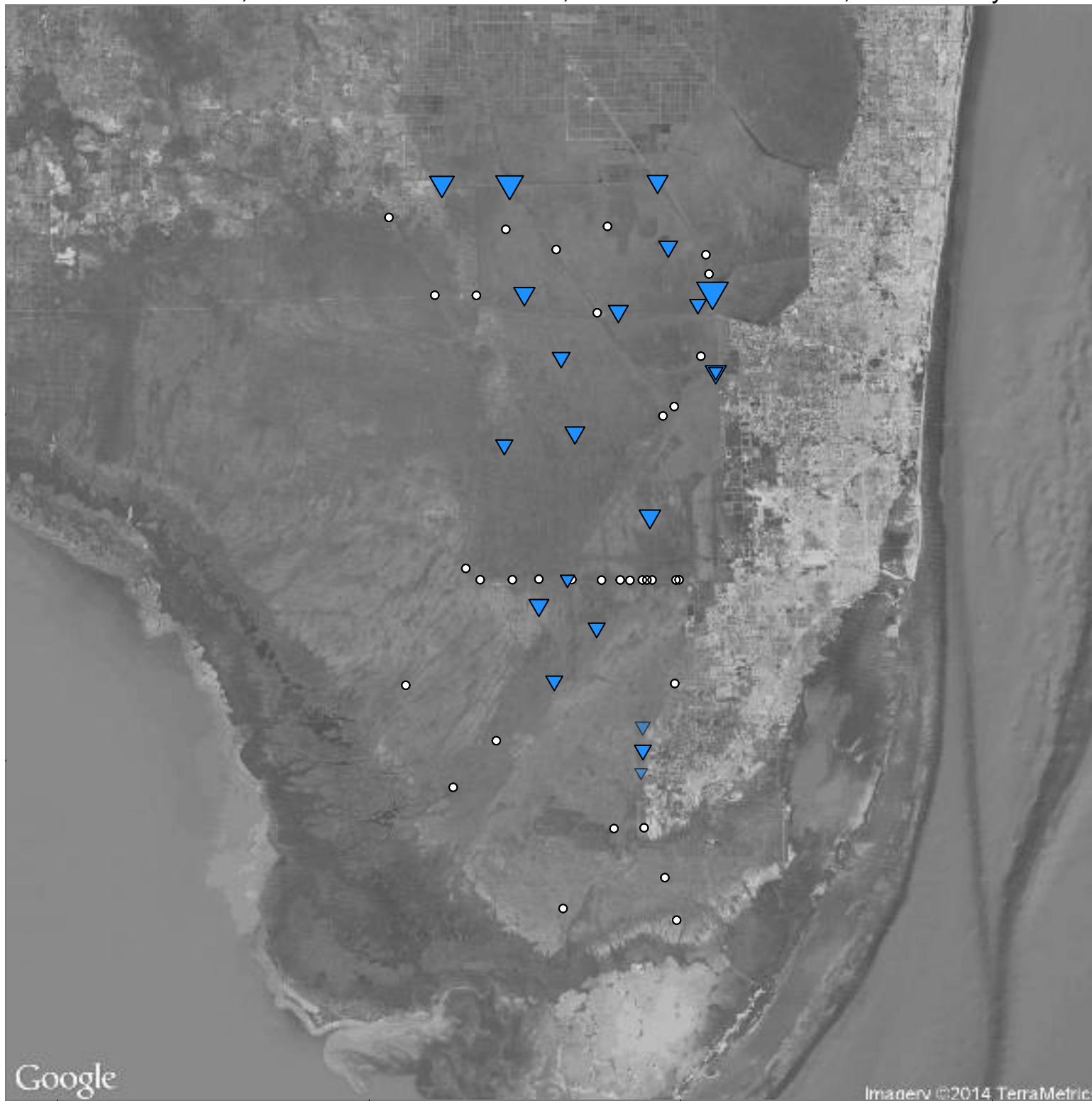
Significance

- ▼ p<=0.05
- ▼ 0.05<p<=0.10
- p>0.10

Slope Magnitude (%/yr)

- ▼ 0
- ▼ 5
- ▼ 10
- ▼ 15
- ▼ 20

Trend Results (Marsh=Geomean, Structure=FWM)
Variable: TP, Method: SeasonalKendall, Period: WY2003–2014, Season: Dry



Slope Sign

- No Trend
- ▼ Decreasing

Significance

- ▼ p<=0.05
- ▼ 0.05<p<=0.10
- p>0.10

Slope Magnitude (%/yr)

- ▼ 0
- ▼ 5
- ▼ 10
- ▼ 15
- ▼ 20